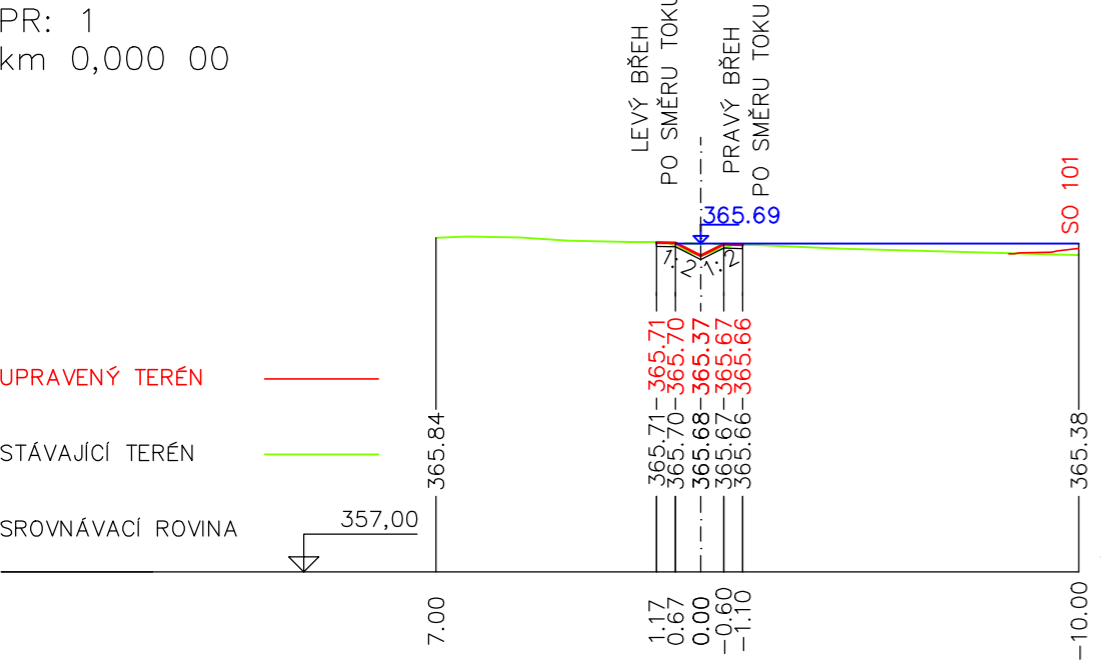
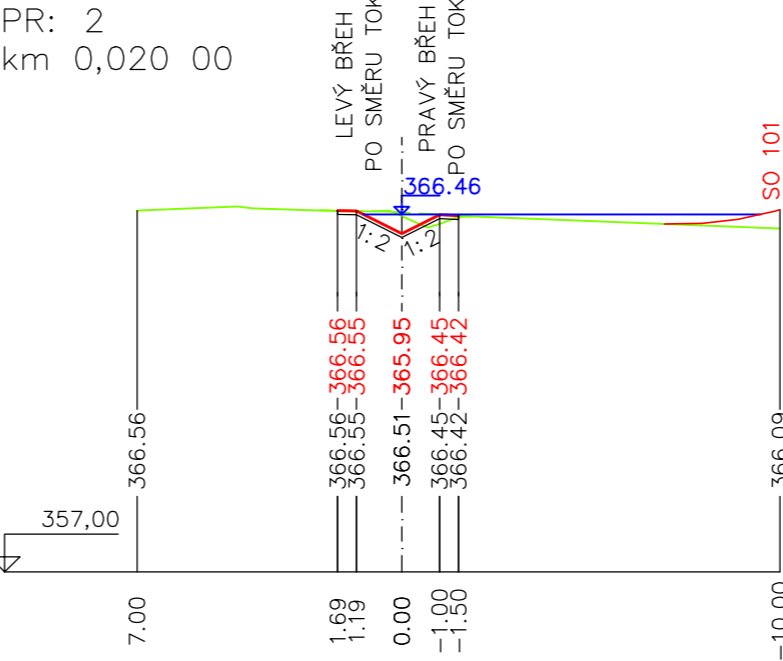


SO 321 PŘELOŽKA KORYTA
PŘÍČNÉ ŘEZY
M 1:200

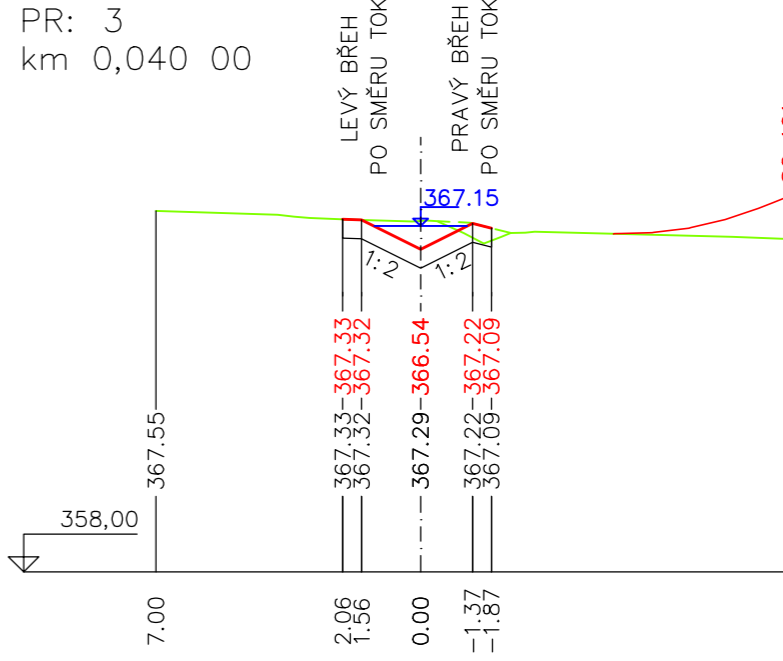
PR: 1
km 0,000 00



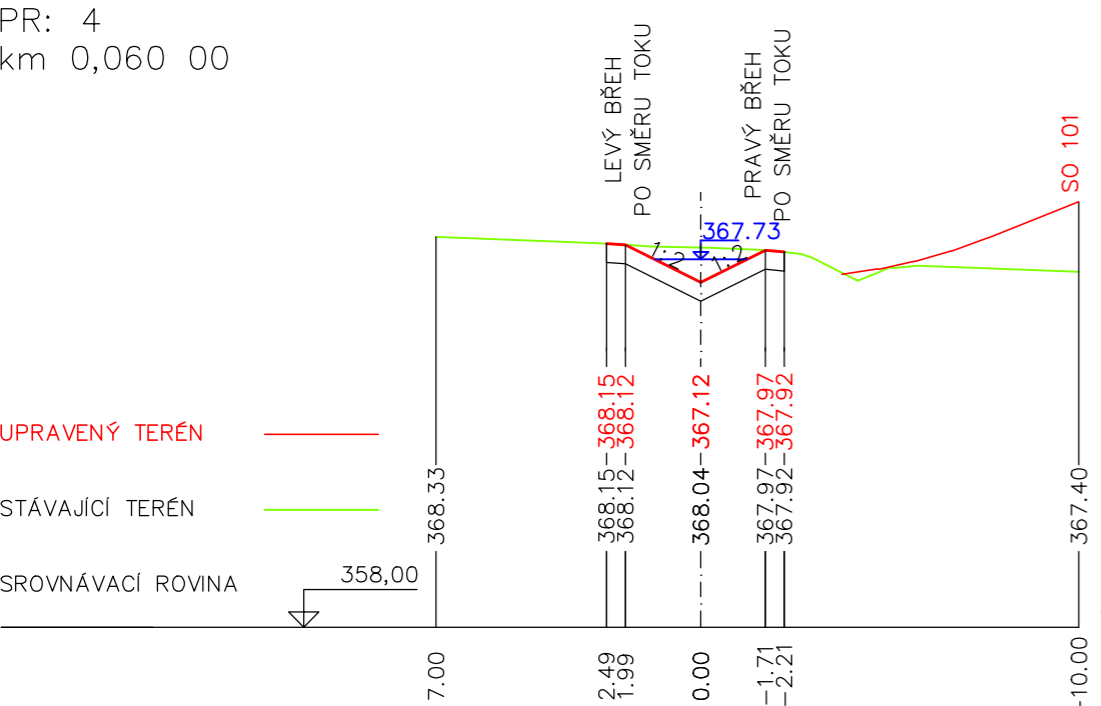
PR: 2
km 0,020 00



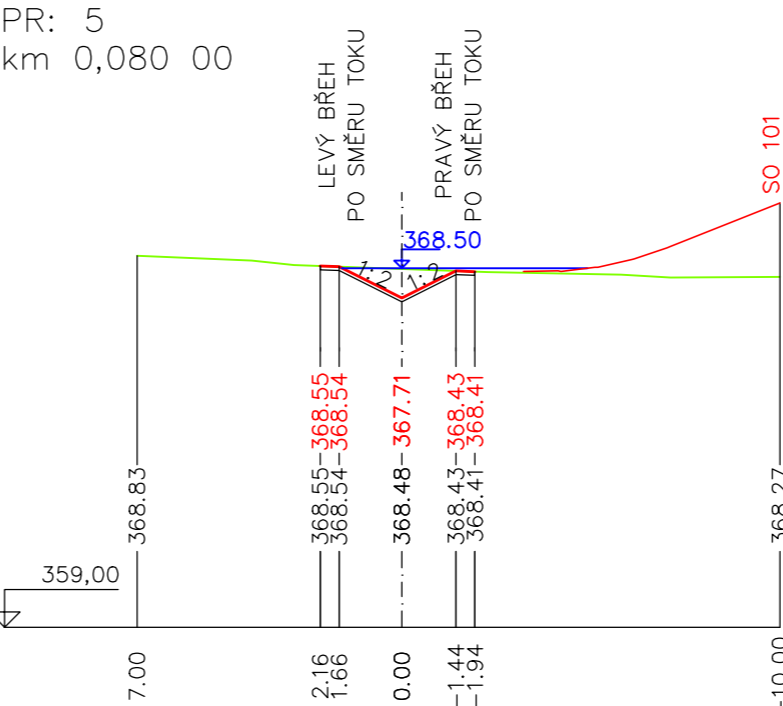
PR: 3
km 0,040 00



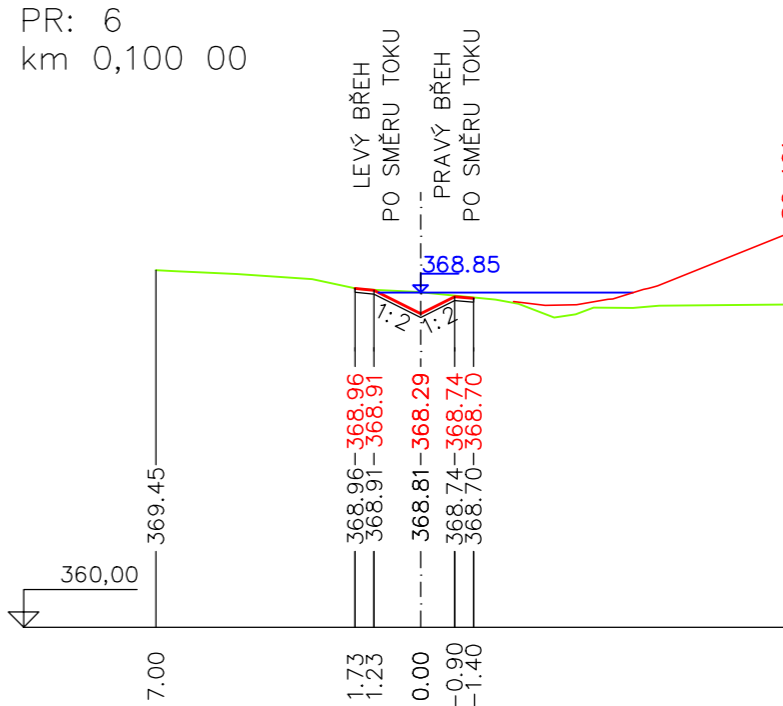
PR: 4
km 0,060 00



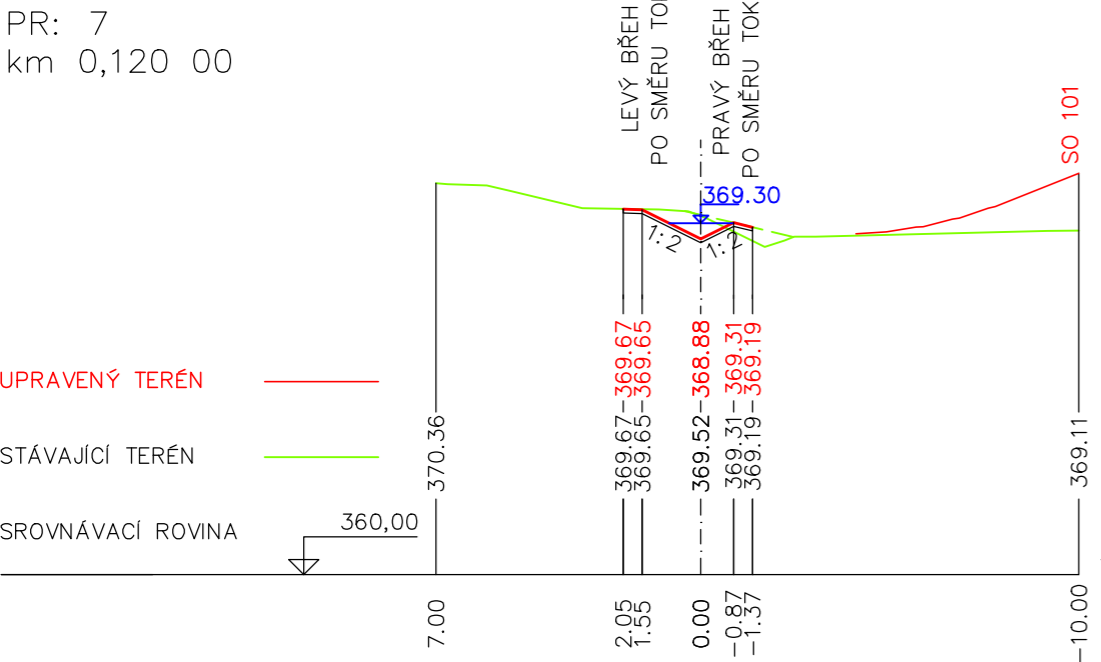
PR: 5
km 0,080 00



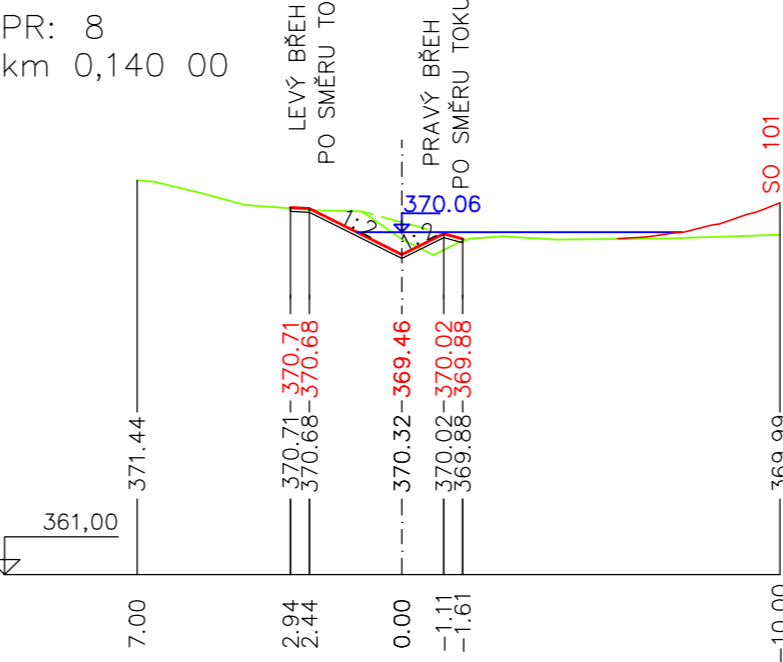
PR: 6
km 0,100 00



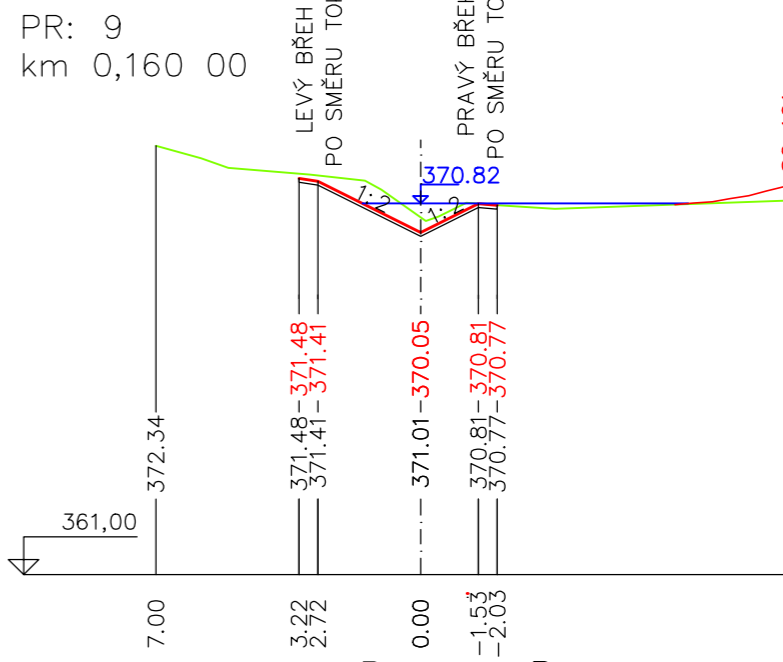
PR: 7
km 0,120 00



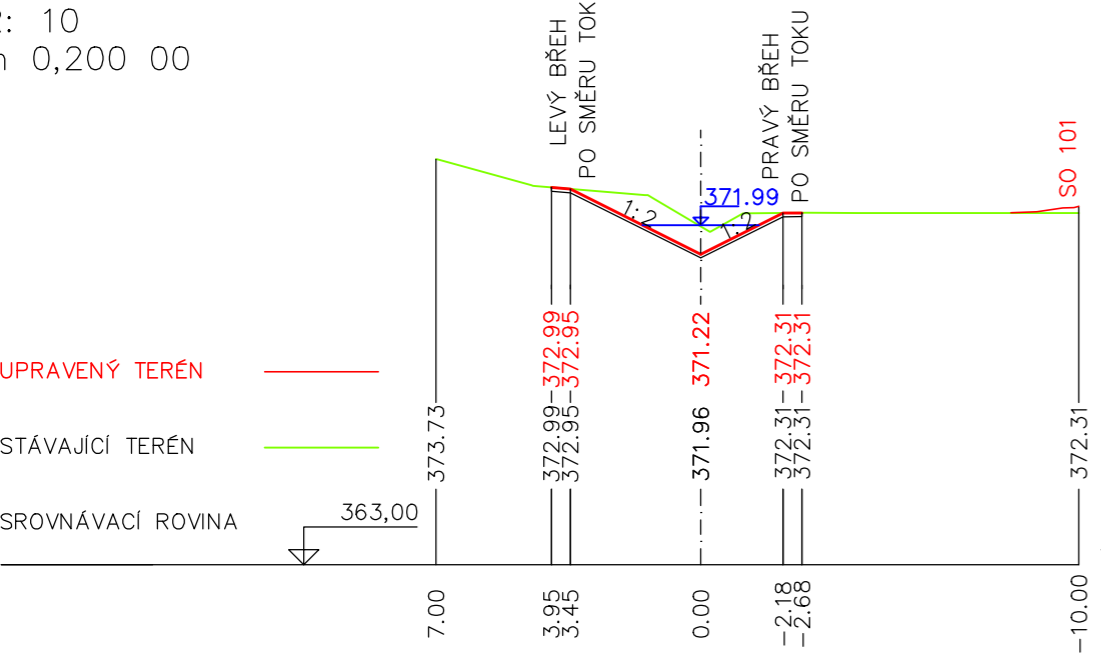
PR: 8
km 0,140 00



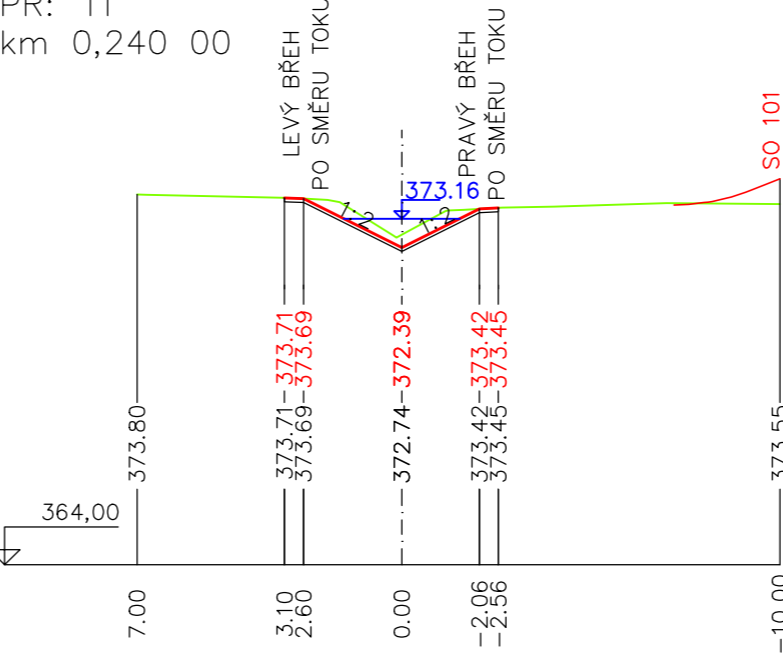
PR: 9
km 0,160 00



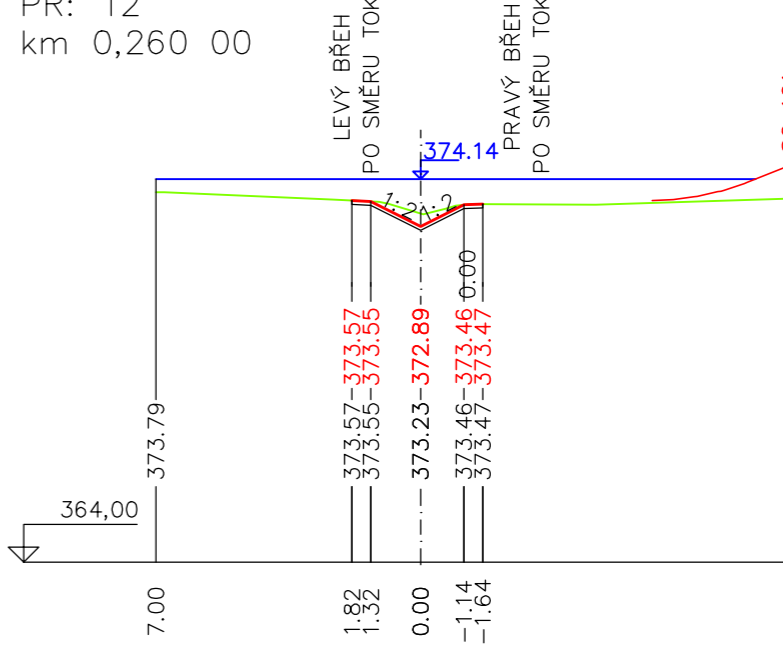
PR: 10
km 0,200 00



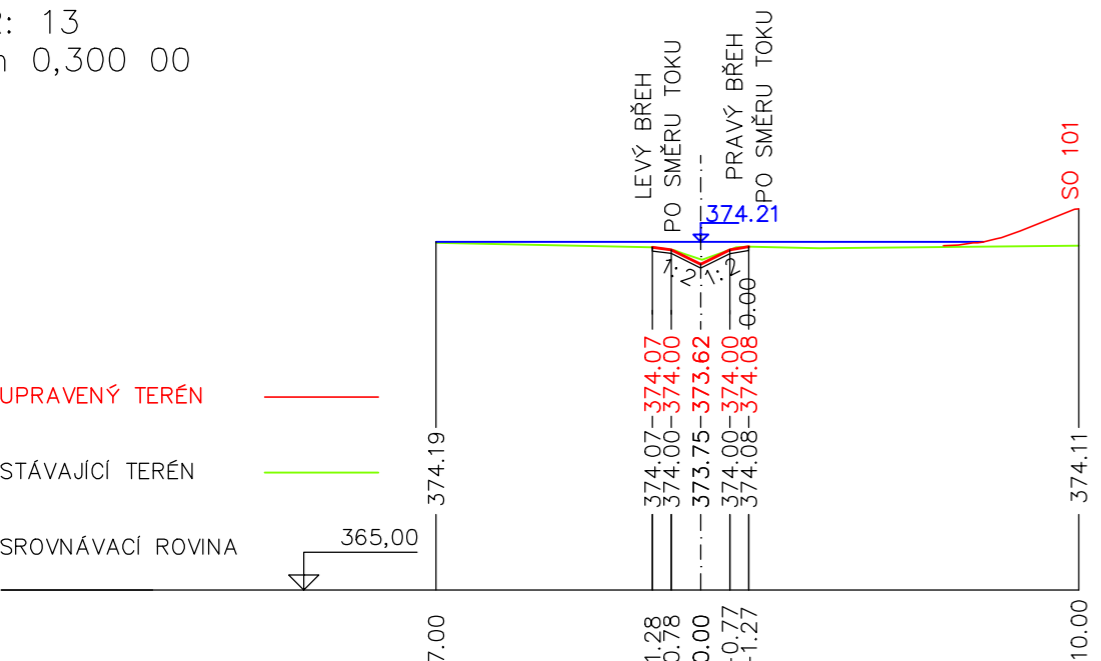
PR: 11
km 0,240 00



PR: 12
km 0,260 00



PR: 13
km 0,300 00




PLOCHY ŘEZŮ													
	PR1	PR2	PR3	PR4	PR5	PR6	PR7	PR8	PR9	PR10	PR11	PR12	PR13
	m ²	m ²	m ²	m ²	m ²	m ²	m ²	m ²	m ²	m ²	m ²	m ²	m ²
VÝKOP	0.15	0.66	2.68	4.03	1.60	0.96	1.03	1.36	2.17	3.52	1.84	0.80	0.37
ZÁSYP	0.00	0.07	0.09	0.00	0.00	0.00	0.00	0.00	0.00	0.00	0.00	0.00	0.00
OHUMUSOVÁNÍ	0.16	0.27	0.00	0.00	0.37	0.26	0.29	0.42	0.50	0.65	0.54	0.30	0.20
KAMENNÁ ROVNANINA S VYKLÍNOVÁNÍM	0.16	0.16	0.00	0.00	0.16	0.16	0.16	0.16	0.16	0.16	0.16	0.16	0.16
ZÁHOZ Z LOMOVÉHO KAMENE	0.00	0.00	1.05	1.31	0.00	0.00	0.00	0.00	0.00	0.00	0.00	0.00	0.00

SO 321

SOUŘAD. SYSTÉM: S-JTSK

VÝŠKOVÝ SYSTÉM: B.p.v.

VYPRACOVAL	DATUM	ÚČEL	MĚŘITKO	 www.hbh.cz
ING. Martin Vítů	09/2025	PDPS	1:200	
NÁZEV VÝKRESU				
CHARAKTERISTICKÉ PŘÍČNÉ ŘEZY				05